

# KEY



Boundary of Bekesbourne-with Patrixbourne Parish

Bridle Path



Footpath



ND North Downs Way


EV Elham Valley Way




Embankments



Cattle Grid



Woodland



Recreational areas

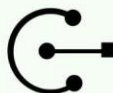


Buildings

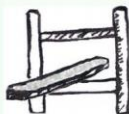
X — X Pylons



Gate



Kissing Gate



Stile



Historical Site



Ancient Burial Grounds  
(5th and 6th century)



Public House



Coffee Shop

Approximate scale

0.5 Km

0.5 mile



Places where two or three cars could park